

A RESOLUTION **2008 - 01 - 31 - 0009R**

GRANTING CONSENT FOR THE RESIDENTS OF THE VON ORMY AREA TO INITIATE MUNICIPAL INCORPORATION PROCEEDINGS WITHIN THE CITY'S EXTRATERRITORIAL JURISDICTION WHICH CONSISTS OF APPROXIMATELY 1.88 SQUARE MILES ALONG THE INTERSECTION OF INTERSTATE HIGHWAY 35, SOUTH OF THE MEDINA RIVER AND ALONG SOUTHWEST LOOP 1604.

* * * * *

WHEREAS, a petition was submitted on August 17, 2007 requesting that the City grant its consent to initiate municipal incorporation proceedings within its extraterritorial jurisdiction; and

WHEREAS, the petitioners are seeking to incorporate as a general-law municipality to provide municipal services and address the public needs of their community; and

WHEREAS, if the consent to initiate municipal incorporation proceedings is obtained, it must be initiated within six months after the date of the consent and completed within eighteen months after the date of the consent and failure to comply with either time requirements shall terminate the consent; and

WHEREAS, the Planning Commission held a public hearing on January 23, 2008 on the request for consent to initiate municipal incorporation proceedings within the San Antonio extraterritorial jurisdiction; **NOW THEREFORE,**

BE IT RESOLVED BY THE CITY COUNCIL OF THE CITY OF SAN ANTONIO:

SECTION 1. The consent for the residents of the Von Ormy area to initiate municipal incorporation proceedings within the extraterritorial jurisdiction of San Antonio of the approximately 1.88 square mile tract pursuant to Texas Local Government Code Sec. 42.041 is hereby granted. The petition and map are attached hereto as **Exhibit A** and **Exhibit B** and incorporated herein by reference for all purposes.


SECTION 2. This Resolution will become effective on the tenth day after passage.

PASSED AND APPROVED on this 31st day of January, 2008.


M A Y O R

PHIL HARDBERGER

ATTEST:


Felicia D. S.
City Clerk

APPROVED AS TO FORM:




City Attorney

Exhibit B



Von Ormy - Approximate Area:
1206.66 Acres
1.88 Sq. Miles

Data Revisions

Rev. No.	Date	Description
1	11/11/03	Initial Release
2	01/14/04	Update
3	03/16/04	Update
4	05/18/04	Update
5	07/20/04	Update
6	09/22/04	Update
7	11/24/04	Update
8	01/26/05	Update
9	03/28/05	Update
10	05/30/05	Update
11	08/01/05	Update
12	10/03/05	Update
13	12/05/05	Update
14	02/07/06	Update
15	04/09/06	Update
16	06/11/06	Update
17	08/13/06	Update
18	10/15/06	Update
19	12/17/06	Update
20	02/19/07	Update
21	04/21/07	Update
22	06/23/07	Update
23	08/25/07	Update
24	10/27/07	Update
25	12/29/07	Update
26	03/01/08	Update
27	05/03/08	Update
28	07/05/08	Update
29	09/07/08	Update
30	11/09/08	Update
31	01/11/09	Update
32	03/13/09	Update
33	05/15/09	Update
34	07/17/09	Update
35	09/19/09	Update
36	11/21/09	Update
37	01/23/10	Update
38	03/25/10	Update
39	05/27/10	Update
40	07/29/10	Update
41	10/01/10	Update
42	12/03/10	Update
43	02/05/11	Update
44	04/07/11	Update
45	06/09/11	Update
46	08/11/11	Update
47	10/13/11	Update
48	12/15/11	Update
49	02/17/12	Update
50	04/19/12	Update
51	06/21/12	Update
52	08/23/12	Update
53	10/25/12	Update
54	12/27/12	Update
55	03/01/13	Update
56	05/03/13	Update
57	07/05/13	Update
58	09/07/13	Update
59	11/09/13	Update
60	01/11/14	Update
61	03/13/14	Update
62	05/15/14	Update
63	07/17/14	Update
64	09/19/14	Update
65	11/21/14	Update
66	01/23/15	Update
67	03/25/15	Update
68	05/27/15	Update
69	07/29/15	Update
70	10/01/15	Update
71	12/03/15	Update
72	02/05/16	Update
73	04/07/16	Update
74	06/09/16	Update
75	08/11/16	Update
76	10/13/16	Update
77	12/15/16	Update
78	02/17/17	Update
79	04/19/17	Update
80	06/21/17	Update
81	08/23/17	Update
82	10/25/17	Update
83	12/27/17	Update
84	03/01/18	Update
85	05/03/18	Update
86	07/05/18	Update
87	09/07/18	Update
88	11/09/18	Update
89	01/11/19	Update
90	03/13/19	Update
91	05/15/19	Update
92	07/17/19	Update
93	09/19/19	Update
94	11/21/19	Update
95	01/23/20	Update
96	03/25/20	Update
97	05/27/20	Update
98	07/29/20	Update
99	10/01/20	Update
100	12/03/20	Update



City of San Antonio
 Planning and Economic Development
 150 N. Nueces Street
 San Antonio, TX 78202
 210.207.4000
 www.sanantonio.gov

Legend
 Von Ormy BCAD Parcels Streets Railroads
 City of San Antonio
 Von Ormy



Exhibit B

Exhibit A

COMMITTEE TO INCORPORATE VON ORMY

P.O. BOX 377, VON ORMY, TEXAS, 78073

www.vonormytxas.com | 210-857-6848

07 AUG 17 PM 3:42
CITY OF SAN ANTONIO
CITY CLERK

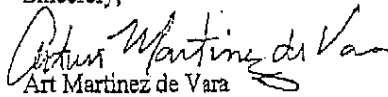
August 17, 2007

Dear Mayor Hardberger and City Council of the City of San Antonio,

Please accept this amendment to our petition dated October 11, 2006 concerning a resolution to allow an election on the incorporation of Von Ormy into a municipality within the extra-territorial jurisdiction of the City of San Antonio. Over the past ten months the Committee to Incorporate Von Ormy (CIVO) has been working with your staff in the City of San Antonio Planning Department, in particular Jesus Garza. As a result of these lengthy discussions we have developed a proposal that we believe is mutually agreeable to the interests of both San Antonio and Von Ormy. Furthermore, it will allow for the underserved community of Von Ormy access to resources and opportunities that are currently unavailable to it.

Over the past ten months we have received the public endorsement of our State and County officials, including State Rep. David Leibowitz, State Sen. Carlos Uresti, County Commissioner Chico Rodriguez, and County Judge Nelson Wolff. We have included their letters of support with this amended petition for your consideration.

Sincerely,



Art Martinez de Vara

Chair - Committee to Incorporate Von Ormy

210-857-6848

martinezdevara@yahoo.com